



















PLACER COUNTY WATER AGENCY

PCWA AGENCY WIDE BOUNDARY: CREATED IN 1957 BY SPECIAL ACT OF THE STATE OF CALIFORNIA, THE "PCWA ACT" PRESCRIBES POWERS & AUTHORITY TO PCWA ON WATER RESOURCE ACTIVITIES AFFECTING PCWA'S 1,500 SQUARE MILE BOUNDARY (WHICH COEXIST WITH THE GEOGRAPHICAL BOUNDARY OF THE COUNTY OF PLACER.)

PCWA WATER STORAGE SHED BOUNDARY-
From November through June, the Agency has rights to divert water originating within this shed into storage. From July through October, the Agency has rights to divert at Auburn or Folsom water released from storage.

PCWA POWER SYSTEM SHED BOUNDARY-
The Agency has rights to use water originating within this shed area for hydroelectric power production.

PCWA WATER DIRECT DIVERSION SHED BOUNDARY-
From November through June the Agency has rights to direct divert any water originating within the watershed, at Auburn or Folsom, which flows in the North Fork American River.

-  PCWA MAJOR CANALS & RESERVOIRS
-  PCWA TUNNELS
-  PCWA TREATMENT PLANTS
-  PCWA POWER HOUSES (P.H.)
-  PCWA PUMP STATIONS
-  PCWA WELLS
-  PCWA/FOREST SERVICE CAMPGROUNDS
-  MAJOR ROADS
-  PG & E MAJOR CANALS
-  NID MAJOR CANALS
-  STATE IDENTIFIED GROUNDWATER BASIN BOUNDARIES
-  DAMS AFFECTING THE AMERICAN RIVER
-  DAMS AFFECTING THE YUBA/BEAR RIVERS
-  DAMS AFFECTING THE TRUCKEE RIVER
-  RESERVOIR STORAGE (THOUSAND AC.-FT.)
-  WATER DIVERSION POINTS FROM NORTH FORK AMERICAN RIVER TO PCWA AT:
A AUBURN F FOLSOM
-  WATER DELIVERY POINTS FROM PG & E TO PCWA
-  WATER DELIVERY POINTS FROM PG & E TO NID

